

---

# Demographics Booklet

REPORTS • MAPS • CHARTS

12500 West Frontage Road  
Burnsville, Minnesota 55337

---

EFH Realty  
Advisors, Inc.

## Population est. 2009

1 mi: 3,843  
3 mi: 60,870  
5 mi: 167,937

Latitude  
N 44.772706  
  
Longitude  
W 93.2926205

## Households est. 2009

1 mi: 1,428  
3 mi: 24,165  
5 mi: 66,161

---

## Table Of Contents

### DEMOGRAPHIC REPORTS

---

<b>Summary Report</b>	<b>1</b>
Demographic Projections Report (est. 2007, 2009, 2014)	3
<b>Full Report</b>	<b>6</b>
Business Report	10
Zip Code Carrier Route Report	11
Consumer Expenditure Report	12

### DEMOGRAPHIC MAPS

---

Population Density	13
Household Density	14
Household Income	15
Age of Structures	16

### DEMOGRAPHIC CHARTS

---

Population Composition by Selected Groups (2000 -2014)	17
--	----



12500 West Frontage Road  
Burnsville, Minnesota 55337

## Summary Report

	1 MILE	%	3 MILE	%	5 MILE	%
<b>Total Population</b>	<b>3,605</b>	<b>100.0</b>	<b>57,205</b>	<b>100.0</b>	<b>157,809</b>	<b>100.0</b>
<b>SEX</b>						
Male	1,851	51.3	28,061	49.1	77,618	49.2
Female	1,754	48.7	29,144	50.9	80,191	50.8
<b>AGE</b>						
Under 18 years	978	27.1	15,035	26.3	41,258	26.1
18 - 34 years	1,110	30.8	14,482	25.3	37,107	23.5
35 - 54 years	1,003	27.8	17,739	31.0	50,648	32.1
55 years and older	514	14.3	9,949	17.4	28,796	18.2
<b>Median Age (Years)</b>	<b>29.8</b>		<b>33.4</b>		<b>34.5</b>	
<b>RACE/ETHNICITY</b>						
White	2,805	77.8	49,707	86.9	139,323	88.3
Black or African American	202	5.6	1,795	3.1	4,570	2.9
Asian/Pacific Islander	182	5.0	2,248	3.9	5,956	3.8
American Indian/Alaska Native	11	0.3	421	0.7	898	0.6
Some other race	69	1.9	1,289	2.3	3,376	2.1
Hispanic or Latino (of any race)	336	9.3	1,745	3.1	3,686	2.3
<b>EDUCATION</b>						
<b>Population (25+ years)</b>	<b>2,173</b>	<b>100.0</b>	<b>36,853</b>	<b>100.0</b>	<b>103,783</b>	<b>100.0</b>
Less than high school	200	9.2	2,414	6.6	6,511	6.3
High school graduate	624	28.7	8,432	22.9	22,926	22.1
Some college	537	24.7	9,871	26.8	27,204	26.2
College graduate	583	26.8	12,150	33.0	35,926	34.6
Graduate or professional degree	229	10.5	3,986	10.8	11,216	10.8
<b>MARITAL STATUS</b>						
<b>Population (16+ years)</b>	<b>2,777</b>	<b>100.0</b>	<b>44,557</b>	<b>100.0</b>	<b>123,081</b>	<b>100.0</b>
Married male	937	33.7	15,013	33.7	42,461	34.5
Unmarried male	501	18.0	6,538	14.7	17,123	13.9
Married female	950	34.2	17,230	38.7	48,663	39.5
Unmarried female	389	14.0	5,776	13.0	14,834	12.1



12500 West Frontage Road  
Burnsville, Minnesota 55337

## Summary Report

	1 MILE	%	3 MILE	%	5 MILE	%
<b>Total Households</b>	<b>1,326</b>	<b>100.0</b>	<b>22,443</b>	<b>100.0</b>	<b>61,445</b>	<b>100.0</b>
<b>HOUSEHOLD TYPE</b>						
Family	955	72.0	15,178	67.6	42,165	68.6
Male head of household	779	58.7	11,669	52.0	33,271	54.1
Female head of household	176	13.3	3,509	15.6	8,894	14.5
Children under 18 present	449	33.9	7,361	32.8	20,754	33.8
No children under 18 present	506	38.2	7,817	34.8	21,411	34.8
Non-family	371	28.0	7,265	32.4	19,280	31.4
<b>HOUSEHOLD SIZE</b>						
One person	250	18.9	5,451	24.3	15,002	24.4
Male	149	11.2	2,430	10.8	6,359	10.3
Female	101	7.6	3,021	13.5	8,643	14.1
Two persons	467	35.2	7,918	35.3	21,192	34.5
Three persons	235	17.7	3,704	16.5	10,027	16.3
Four persons	231	17.4	3,351	14.9	9,590	15.6
Five or more persons	143	10.8	2,019	9.0	5,634	9.2
<b>Average Household Size</b>	<b>2.3</b>		<b>1.9</b>		<b>1.9</b>	
<b>HOUSEHOLD INCOME</b>						
Under \$15,000	146	11.0	1,521	6.8	3,801	6.2
\$15,000 - \$29,999	162	12.2	2,651	11.8	7,425	12.1
\$30,000 - \$49,999	297	22.4	5,209	23.2	12,784	20.8
\$50,000 - \$79,999	284	21.4	5,614	25.0	15,364	25.0
\$80,000 - \$99,999	221	16.7	3,621	16.1	10,283	16.7
\$100,000 and above	216	16.3	3,827	17.1	11,788	19.2
<b>Median household income</b>	<b>\$55,679</b>		<b>\$57,130</b>		<b>\$60,614</b>	
<b>HOUSING OCCUPANCY/TENURE</b>						
<b>Total Housing Units</b>	<b>1,373</b>	<b>100.0</b>	<b>22,968</b>	<b>100.0</b>	<b>62,486</b>	<b>100.0</b>
Occupied	1,337	97.4	22,450	97.7	61,260	98.0
Owner occupied	802	58.4	15,729	68.5	45,532	72.9
Renter occupied	535	39.0	6,721	29.3	15,728	25.2
Vacant	36	2.6	518	2.3	1,226	2.0



EFH Realty  
Advisors, Inc.

12500 West Frontage Road  
Burnsville, Minnesota 55337

**Demographic  
Projections Report**

1 MILE RADIUS	2000	Est. 2007	Est. 2009	Est. 2014	Index (Year 2000 = 100)		
					2007	2009	2014
<b>Total Population</b>	<b>3,605</b>	<b>3,843</b>	<b>3,885</b>	<b>3,976</b>	<b>107</b>	<b>108</b>	<b>110</b>
<b>SEX</b>							
Male	1,851	2,048	2,090	2,181	111	113	118
Female	1,754	1,795	1,795	1,795	102	102	102
<b>AGE</b>							
Under 18 years	978	920	919	930	94	94	95
18 - 34 years	1,110	897	915	921	81	82	83
35 - 54 years	1,003	1,121	1,095	1,033	112	109	103
55 years and older	514	905	956	1,093	176	186	213
<b>RACE/ETHNICITY</b>							
White	2,805	2,922	2,939	2,981	104	105	106
Black or African American	202	228	235	255	113	117	126
American Indian/Alaska Native	11	12	13	14	112	115	125
Asian/Pacific Islander	182	211	220	243	116	121	133
Hispanic or Latino (of any race)	158	198	211	243	125	133	154
<b>HOUSEHOLD TYPE</b>							
Family	935	1,000	1,017	1,062	107	109	114
Non-family	391	428	438	456	109	112	117
<b>Total Family Households</b>	<b>935</b>	<b>1,000</b>	<b>1,017</b>	<b>1,062</b>	<b>107</b>	<b>109</b>	<b>114</b>
<b>FAMILY INCOME</b>							
Less than \$10000	152	179	161	204	118	106	134
\$10000 to \$14999	120	139	133	147	116	110	122
\$15000 to \$24999	113	130	126	140	114	111	123
\$25000 to \$34999	109	115	117	120	106	107	110
\$35000 to \$49999	90	97	98	103	108	109	115
\$50000 to \$99999	162	164	177	169	101	109	104
\$100,000 and above	188	175	205	179	93	109	95



Produced for Mike Whalen  
by BuyDemographics.com  
July 22, 2011

This report was generated using data from government sources deemed reliable. We cannot assume responsibility for its accuracy.

12500 West Frontage Road  
Burnsville, Minnesota 55337

## Demographic Projections Report

3 MILE RADIUS	2000	Est. 2007	Est. 2009	Est. 2014	Index (Year 2000 = 100)		
					2007	2009	2014
<b>Total Population</b>	<b>57,205</b>	<b>60,870</b>	<b>61,508</b>	<b>62,916</b>	<b>106</b>	<b>108</b>	<b>110</b>
<b>SEX</b>							
Male	28,061	31,047	31,685	33,093	111	113	118
Female	29,144	29,823	29,823	29,823	102	102	102
<b>AGE</b>							
Under 18 years	15,035	14,572	14,549	14,721	97	97	98
18 - 34 years	14,482	14,204	14,481	14,567	98	100	101
35 - 54 years	17,739	17,752	17,344	16,340	100	98	92
55 years and older	9,949	14,341	15,133	17,288	144	152	174
<b>RACE/ETHNICITY</b>							
White	49,707	51,772	52,074	52,826	104	105	106
Black or African American	1,795	2,026	2,092	2,263	113	117	126
American Indian/Alaska Native	453	507	523	565	112	115	125
Asian/Pacific Islander	2,216	2,573	2,681	2,958	116	121	133
Hispanic or Latino (of any race)	702	879	936	1,080	125	133	154
<b>HOUSEHOLD TYPE</b>							
Family	15,822	16,923	17,212	17,976	107	109	114
Non-family	6,621	7,242	7,413	7,720	109	112	117
<b>Total Family Households</b>	<b>15,822</b>	<b>16,923</b>	<b>17,212</b>	<b>17,976</b>	<b>107</b>	<b>109</b>	<b>114</b>
<b>FAMILY INCOME</b>							
Less than \$10000	2,569	3,026	2,733	3,451	118	106	134
\$10000 to \$14999	2,038	2,360	2,250	2,492	116	110	122
\$15000 to \$24999	1,919	2,194	2,138	2,364	114	111	123
\$25000 to \$34999	1,846	1,952	1,977	2,029	106	107	110
\$35000 to \$49999	1,515	1,643	1,652	1,745	108	109	115
\$50000 to \$99999	2,746	2,784	2,990	2,860	101	109	104
\$100,000 and above	3,189	2,965	3,472	3,035	93	109	95



EFH Realty  
Advisors, Inc.

12500 West Frontage Road  
Burnsville, Minnesota 55337

**Demographic  
Projections Report**

5 MILE RADIUS	2000	Est. 2007	Est. 2009	Est. 2014	Index (Year 2000 = 100)		
					2007	2009	2014
<b>Total Population</b>	<b>157,809</b>	<b>167,937</b>	<b>169,701</b>	<b>173,591</b>	<b>106</b>	<b>108</b>	<b>110</b>
<b>SEX</b>							
Male	77,618	85,878	87,642	91,532	111	113	118
Female	80,191	82,059	82,059	82,059	102	102	102
<b>AGE</b>							
Under 18 years	41,258	40,204	40,142	40,616	97	97	98
18 - 34 years	37,107	39,189	39,954	40,192	106	108	108
35 - 54 years	50,648	48,977	47,852	45,084	97	94	89
55 years and older	28,796	39,567	41,753	47,699	137	145	166
<b>RACE/ETHNICITY</b>							
White	139,323	145,112	145,957	148,066	104	105	106
Black or African American	4,570	5,157	5,326	5,761	113	117	126
American Indian/Alaska Native	930	1,040	1,073	1,160	112	115	125
Asian/Pacific Islander	5,924	6,879	7,168	7,908	116	121	133
Hispanic or Latino (of any race)	1,660	2,079	2,214	2,554	125	133	154
<b>HOUSEHOLD TYPE</b>							
Family	43,319	46,333	47,124	49,216	107	109	114
Non-family	18,126	19,828	20,294	21,136	109	112	117
<b>Total Family Households</b>	<b>43,319</b>	<b>46,333</b>	<b>47,124</b>	<b>49,216</b>	<b>107</b>	<b>109</b>	<b>114</b>
<b>FAMILY INCOME</b>							
Less than \$10000	7,034	8,284	7,481	9,448	118	106	134
\$10000 to \$14999	5,579	6,462	6,161	6,823	116	110	122
\$15000 to \$24999	5,255	6,006	5,853	6,473	114	111	123
\$25000 to \$34999	5,053	5,343	5,413	5,555	106	107	110
\$35000 to \$49999	4,148	4,498	4,524	4,776	108	109	115
\$50000 to \$99999	7,519	7,621	8,186	7,829	101	109	104
\$100,000 and above	8,732	8,118	9,506	8,311	93	109	95



Produced for Mike Whalen  
by BuyDemographics.com  
July 22, 2011

This report was generated using data from government sources deemed reliable. We cannot assume responsibility for its accuracy.

# EFH Realty Advisors, Inc.

## Full Report

12500 West Frontage Road  
Burnsville, Minnesota 55337

	1 MILE	%	3 MILE	%	5 MILE	%
<b>Total Population</b>	<b>3,605</b>	<b>100.0</b>	<b>57,205</b>	<b>100.0</b>	<b>157,809</b>	<b>100.0</b>
<b>AGE</b>						
0 - 13 years	762	21.1	11,732	20.5	32,452	20.6
14 - 17 years	216	6.0	3,303	5.8	8,806	5.6
18 - 24 years	454	12.6	5,317	9.3	12,768	8.1
25 - 34 years	656	18.2	9,165	16.0	24,339	15.4
35 - 44 years	605	16.8	10,205	17.8	28,521	18.1
45 - 54 years	398	11.0	7,534	13.2	22,127	14.0
55 - 64 years	297	8.2	5,133	9.0	14,115	8.9
65 - 74 years	160	4.4	2,967	5.2	8,487	5.4
75 years and older	57	1.6	1,849	3.2	6,194	3.9
<b>Median Age (Years)</b>	<b>29.8</b>		<b>33.4</b>		<b>34.5</b>	
<b>AGE BY SEX</b>						
<b>Male</b>	<b>1,851</b>	<b>100.0</b>	<b>28,061</b>	<b>100.0</b>	<b>77,618</b>	<b>100.0</b>
0 - 13 years	381	20.6	5,963	21.3	16,765	21.6
14 - 17 years	127	6.9	1,766	6.3	4,693	6.0
18 - 24 years	235	12.7	2,691	9.6	6,507	8.4
25 - 34 years	358	19.3	4,462	15.9	11,975	15.4
35 - 44 years	285	15.4	5,007	17.8	14,043	18.1
45 - 54 years	193	10.4	3,700	13.2	10,783	13.9
55 - 64 years	163	8.8	2,409	8.6	6,662	8.6
65 - 74 years	91	4.9	1,408	5.0	4,027	5.2
75 years and older	18	1.0	655	2.3	2,163	2.8
<b>Median Age (Male)</b>	<b>29.4</b>		<b>32.6</b>		<b>33.5</b>	
<b>Female</b>	<b>1,754</b>	<b>100.0</b>	<b>29,144</b>	<b>100.0</b>	<b>80,191</b>	<b>100.0</b>
0 - 13 years	381	21.7	5,769	19.8	15,687	19.6
14 - 17 years	89	5.1	1,537	5.3	4,113	5.1
18 - 24 years	219	12.5	2,626	9.0	6,261	7.8
25 - 34 years	298	17.0	4,703	16.1	12,364	15.4
35 - 44 years	320	18.2	5,198	17.8	14,478	18.1
45 - 54 years	205	11.7	3,834	13.2	11,344	14.1
55 - 64 years	134	7.6	2,724	9.3	7,453	9.3
65 - 74 years	69	3.9	1,559	5.3	4,460	5.6
75 years and older	39	2.2	1,194	4.1	4,031	5.0
<b>Median Age (Female)</b>	<b>30.3</b>		<b>34.1</b>		<b>35.4</b>	



Produced for Mike Whalen  
by BuyDemographics.com  
July 22, 2011

This report was generated using data from government sources deemed reliable. We cannot assume responsibility for its accuracy.

12500 West Frontage Road  
Burnsville, Minnesota 55337

**Full Report**

	<b>1 MILE</b>	<b>%</b>	<b>3 MILE</b>	<b>%</b>	<b>5 MILE</b>	<b>%</b>
<b>Total Population</b>	<b>3,605</b>	<b>100.0</b>	<b>57,205</b>	<b>100.0</b>	<b>157,809</b>	<b>100.0</b>
<b>RACE/ETHNICITY</b>						
One race	3,200	88.8	54,263	94.9	151,015	95.7
White	2,805	77.8	49,707	86.9	139,323	88.3
Black or African American	202	5.6	1,795	3.1	4,570	2.9
Asian/Pacific Islander	182	5.0	2,216	3.9	5,924	3.8
American Indian/Alaska Native	11	0.3	421	0.7	898	0.6
Other	0		124	0.2	300	0.2
Multiple races	69	1.9	1,197	2.1	3,108	2.0
Hispanic or Latino (any race)	336	9.3	1,745	3.1	3,686	2.3
<b>EDUCATION BY SEX</b>						
<b>Males (25+ years)</b>	<b>1,108</b>	<b>100.0</b>	<b>17,641</b>	<b>100.0</b>	<b>49,653</b>	<b>100.0</b>
Less than high school	87	7.9	1,123	6.4	3,011	6.1
High school graduate	301	27.2	3,673	20.8	9,836	19.8
Some college	262	23.6	4,507	25.5	12,539	25.3
College graduate	331	29.9	6,432	36.5	18,783	37.8
Graduate or professional degree	127	11.5	1,906	10.8	5,484	11.0
<b>Females (25+ years)</b>	<b>1,065</b>	<b>100.0</b>	<b>19,212</b>	<b>100.0</b>	<b>54,130</b>	<b>100.0</b>
Less than high school	113	10.6	1,291	6.7	3,500	6.5
High school graduate	323	30.3	4,759	24.8	13,090	24.2
Some college	275	25.8	5,364	27.9	14,665	27.1
College graduate	252	23.7	5,718	29.8	17,143	31.7
Graduate or professional degree	102	9.6	2,080	10.8	5,732	10.6
<b>MARITAL STATUS BY SEX</b>						
<b>Males (16+ years)</b>	<b>1,438</b>	<b>100.0</b>	<b>21,551</b>	<b>100.0</b>	<b>59,584</b>	<b>100.0</b>
Married or spouse present	770	53.5	12,325	57.2	35,506	59.6
Unmarried or spouse absent	668	46.5	9,226	42.8	24,078	40.4
Never married	501	34.8	6,538	30.3	17,123	28.7
Separated/divorced	102	7.1	1,977	9.2	4,589	7.7
Widowed	12	0.8	270	1.3	973	1.6
Spouse Absent/other	53	3.7	441	2.0	1,393	2.3
<b>Females (16+ years)</b>	<b>1,339</b>	<b>100.0</b>	<b>23,006</b>	<b>100.0</b>	<b>63,497</b>	<b>100.0</b>
Married or spouse present	727	54.3	12,403	53.9	35,551	56.0
Unmarried or spouse absent	612	45.7	10,603	46.1	27,946	44.0
Never married	389	29.1	5,776	25.1	14,834	23.4
Separated/divorced	103	7.7	2,764	12.0	6,902	10.9
Widowed	60	4.5	1,434	6.2	4,429	7.0
Spouse absent/other	60	4.5	629	2.7	1,781	2.8



12500 West Frontage Road  
Burnsville, Minnesota 55337

**Full Report**

	<b>1 MILE</b>	<b>%</b>	<b>3 MILE</b>	<b>%</b>	<b>5 MILE</b>	<b>%</b>
<b>Total Households</b>	<b>1,326</b>	<b>100.0</b>	<b>22,443</b>	<b>100.0</b>	<b>61,445</b>	<b>100.0</b>
<b>HOUSEHOLD TYPE</b>						
Family	955	72.0	15,178	67.6	42,165	68.6
Children under 18 present	506	38.2	7,817	34.8	21,411	34.8
At least one under 6 years	159	12.0	2,106	9.4	5,523	9.0
At least one 6 - 17 years	347	26.2	5,531	24.6	15,441	25.1
No children under 18 present	449	33.9	7,361	32.8	20,754	33.8
Non-family	371	28.0	7,265	32.4	19,280	31.4
<b>HOUSEHOLD SIZE</b>						
One person	250	18.9	5,451	24.3	15,002	24.4
Two persons	467	35.2	7,918	35.3	21,192	34.5
Three persons	235	17.7	3,704	16.5	10,027	16.3
Four persons	231	17.4	3,351	14.9	9,590	15.6
Five or more persons	143	10.8	2,019	9.0	5,634	9.2
<b>Average Household Size</b>	<b>2.3</b>		<b>1.9</b>		<b>1.9</b>	
<b>HOUSEHOLD INCOME</b>						
Less than \$10,000	70	5.3	780	3.5	2,040	3.3
\$10,000 - \$14,999	76	5.7	741	3.3	1,761	2.9
\$15,000 - \$19,999	55	4.1	668	3.0	1,872	3.0
\$20,000 - \$24,999	36	2.7	858	3.8	2,531	4.1
\$25,000 - \$29,999	71	5.4	1,125	5.0	3,022	4.9
\$30,000 - \$34,999	94	7.1	1,332	5.9	3,170	5.2
\$35,000 - \$39,999	71	5.4	1,321	5.9	3,316	5.4
\$40,000 - \$49,999	132	10.0	2,556	11.4	6,298	10.2
\$50,000 - \$59,999	133	10.0	2,340	10.4	6,379	10.4
\$60,000 - \$74,999	151	11.4	3,274	14.6	8,985	14.6
\$75,000 - \$99,999	221	16.7	3,621	16.1	10,283	16.7
\$100,000 - \$124,999	104	7.8	1,746	7.8	5,509	9.0
\$125,000 - \$149,999	71	5.4	960	4.3	2,573	4.2
\$150,000 - \$199,999	25	1.9	678	3.0	2,171	3.5
\$200,000 and above	16	1.2	443	2.0	1,535	2.5
<b>Median Household Income</b>	<b>\$55,679</b>		<b>\$57,130</b>		<b>\$60,614</b>	



12500 West Frontage Road  
Burnsville, Minnesota 55337

**Full Report**

	1 MILE	%	3 MILE	%	5 MILE	%
<b>Population 16+ in Labor Force</b>	<b>1,986</b>	<b>100.0</b>	<b>32,949</b>	<b>100.0</b>	<b>89,321</b>	<b>100.0</b>
<b>TRANSPORTATION TO WORK</b>						
Worked at home	81	4.1	1,110	3.4	3,367	3.8
Car/truck/van	1,729	87.1	30,470	92.5	81,942	91.7
Drove alone	1,447	72.9	27,242	82.7	74,018	82.9
Carpooled	282	14.2	3,228	9.8	7,924	8.9
Public transportation (incl. taxi)	98	4.9	889	2.7	2,488	2.8
Walked to work	78	3.9	480	1.5	1,524	1.7
<b>TRAVEL TIME TO WORK</b>						
Worked Outside the Home	1,905	95.9	31,839	96.6	85,954	96.2
Less than 15 minutes	628	31.6	8,453	25.7	23,131	25.9
15 - 29 minutes	697	35.1	13,509	41.0	36,697	41.1
30 - 45 minutes	397	20.0	7,309	22.2	19,854	22.2
46 - 59 minutes	83	4.2	1,747	5.3	4,235	4.7
60 minutes or longer	100	5.0	821	2.5	2,037	2.3
<b>Average Travel Time (min)</b>	<b>20.8</b>		<b>21.0</b>		<b>20.8</b>	
<b>Total Housing Units</b>	<b>1,373</b>	<b>100.0</b>	<b>22,968</b>	<b>100.0</b>	<b>62,486</b>	<b>100.0</b>
<b>YEAR STRUCTURE BUILT</b>						
1995 or later	16	1.2	493	2.1	1,361	2.2
1990 - 1994	36	2.6	1,805	7.9	4,613	7.4
1980 - 1989	109	7.9	2,187	9.5	6,359	10.2
1970 - 1979	163	11.9	6,252	27.2	16,086	25.7
1960 - 1969	379	27.6	5,907	25.7	14,593	23.4
1950 - 1959	583	42.5	4,334	18.9	11,897	19.0
Prior to 1950	87	6.3	1,990	8.7	7,577	12.1
<b>Total Owner-Occupied Housing Units</b>	<b>771</b>	<b>100.0</b>	<b>13,579</b>	<b>100.0</b>	<b>40,012</b>	<b>100.0</b>
<b>HOME VALUE (OWNER-OCCUPIED)</b>						
Under \$25,000	0		21	0.2	64	0.2
\$25,000 -- \$49,999	0		15	0.1	79	0.2
\$50,000 -- \$99,999	29	3.8	792	5.8	2,088	5.2
\$100,000 -- \$199,999	700	90.8	10,736	79.1	29,501	73.7
\$200,000 -- \$299,999	42	5.4	1,566	11.5	6,225	15.6
\$300,000 -- \$399,999	0		268	2.0	1,384	3.5
\$400,000 -- \$499,999	0		141	1.0	450	1.1
\$500,000 -- \$999,999	0		30	0.2	203	0.5
\$1,000,000 and above	0		10	0.1	18	
<b>Median home value</b>	<b>\$151,318</b>		<b>\$151,647</b>		<b>\$159,311</b>	



12500 West Frontage Road  
Burnsville, Minnesota 55337

**Business Report**

	<b>1 MILE</b>	<b>%</b>	<b>3 MILE</b>	<b>%</b>	<b>5 MILE</b>	<b>%</b>
<b>Total Employees</b>	<b>2,016</b>	<b>100.0</b>	<b>33,346</b>	<b>100.0</b>	<b>90,523</b>	<b>100.0</b>
Accommodation/food services	224	11.1	1,814	5.4	4,611	5.1
Arts/entertainment/recreation	21	1.0	864	2.6	1,775	2.0
Construction	141	7.0	1,819	5.5	4,442	4.9
Educational services	104	5.2	2,135	6.4	6,069	6.7
Finance/insurance	152	7.5	2,820	8.5	7,732	8.5
Forestry/fishing/agriculture	0		46	0.1	118	0.1
Health care/social assistance	134	6.6	3,172	9.5	8,643	9.5
Information	41	2.0	988	3.0	2,797	3.1
Manufacturing	301	14.9	4,360	13.1	12,173	13.4
Mining	0		12		49	0.1
Professional/scientific/technical	207	10.3	3,770	11.3	10,889	12.0
Public administration	26	1.3	892	2.7	2,345	2.6
Real estate/rental/housing	44	2.2	665	2.0	1,824	2.0
Retail trade	324	16.1	4,463	13.4	11,883	13.1
Transportation/warehousing	115	5.7	2,274	6.8	6,490	7.2
Utilities	9	0.4	197	0.6	431	0.5
Wholesale trade	92	4.6	1,400	4.2	3,839	4.2
Unclassified establishments	81	4.0	1,655	5.0	4,413	4.9



12500 West Frontage Road  
Burnsville, Minnesota 55337

**Zip Code Carrier Route**

	<b>1 MILE</b>	<b>%</b>	<b>3 MILE</b>	<b>%</b>	<b>5 MILE</b>	<b>%</b>
<b>Total Households</b>	<b>1,326</b>	<b>100.0</b>	<b>22,443</b>	<b>100.0</b>	<b>61,445</b>	<b>100.0</b>
<b>HOUSEHOLD SIZE</b>						
One person	250	18.9	5,451	24.3	15,002	24.4
Two persons	467	35.2	7,918	35.3	21,192	34.5
Three persons	235	17.7	3,704	16.5	10,027	16.3
Four persons	231	17.4	3,351	14.9	9,590	15.6
Five persons	94	7.1	1,325	5.9	3,941	6.4
Six persons	30	2.3	511	2.3	1,204	2.0
Seven or more persons	19	1.4	183	0.8	489	0.8
<b>HOUSING OCCUPANCY/TENURE</b>						
<b>Total Housing Units</b>	<b>1,373</b>	<b>100.0</b>	<b>22,968</b>	<b>100.0</b>	<b>62,486</b>	<b>100.0</b>
Occupied	1,337	97.4	22,450	97.7	61,260	98.0
Owner occupied	802	58.4	15,729	68.5	45,532	72.9
Renter occupied	535	39.0	6,721	29.3	15,728	25.2
Vacant	36	2.6	518	2.3	1,226	2.0



12500 West Frontage Road  
Burnsville, Minnesota 55337

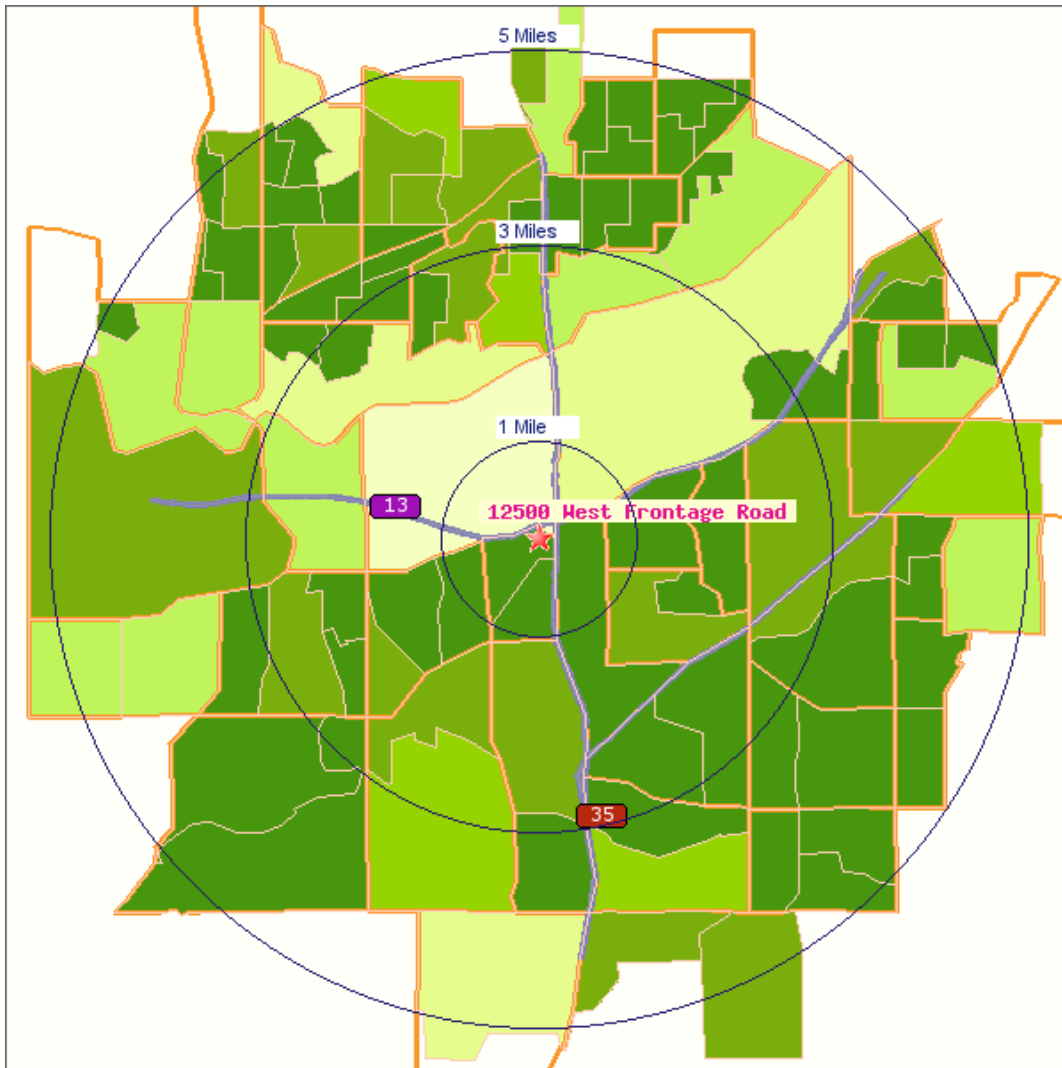
## Consumption Report

	ANNUAL EXPENDITURES PER HOUSEHOLD (\$)			AGGREGATE ANNUAL EXPENDITURES (\$000)		
	1 MILE	3 MILE	5 MILE	1 MILE	3 MILE	5 MILE
<b>HOUSING</b>						
Shelter	8,813	9,474	9,796	11,686	212,615	601,885
Utilities	3,084	3,315	3,428	4,089	74,398	210,611
Household operations	844	907	938	1,119	20,363	57,644
Home furnishings	594	639	660	788	14,334	40,577
Home appliances	1,919	2,063	2,133	2,545	46,300	131,069
<b>FOOD</b>						
Food away from home	3,744	4,025	4,161	4,964	90,324	255,696
Food at home	2,645	2,844	2,940	3,508	63,819	180,662
<b>ALCOHOL AND TOBACCO</b>						
Alcoholic beverages	457	492	508	606	11,035	31,237
Tobacco products	395	425	439	524	9,533	26,987
<b>APPAREL</b>						
Apparel	2,296	2,468	2,552	3,045	55,400	156,831
<b>TRANSPORTATION</b>						
New cars/trucks	4,234	4,552	4,706	5,615	102,155	289,188
Gas/motor oils	1,598	1,718	1,777	2,120	38,564	109,170
Financing/insurance	2,820	3,031	3,134	3,739	68,028	192,577
Public transportation	528	568	587	700	12,741	36,068
<b>HEALTH AND MEDICAL</b>						
Health and Medical	2,560	2,752	2,846	3,395	61,771	174,865
<b>FINANCIAL</b>						
Personal insurance/pension	4,170	4,483	4,635	5,530	100,608	284,809
Life/other personal insurance	490	527	545	650	11,831	33,492
Pension/other social security	3,631	3,903	4,036	4,814	87,594	247,968
Cash contribution	1,476	1,587	1,640	1,957	35,606	100,797
Entertainment	2,306	2,479	2,563	3,057	55,628	157,476
Miscellaneous	957	1,029	1,064	1,269	23,093	65,373



Demographic Maps

Population Density


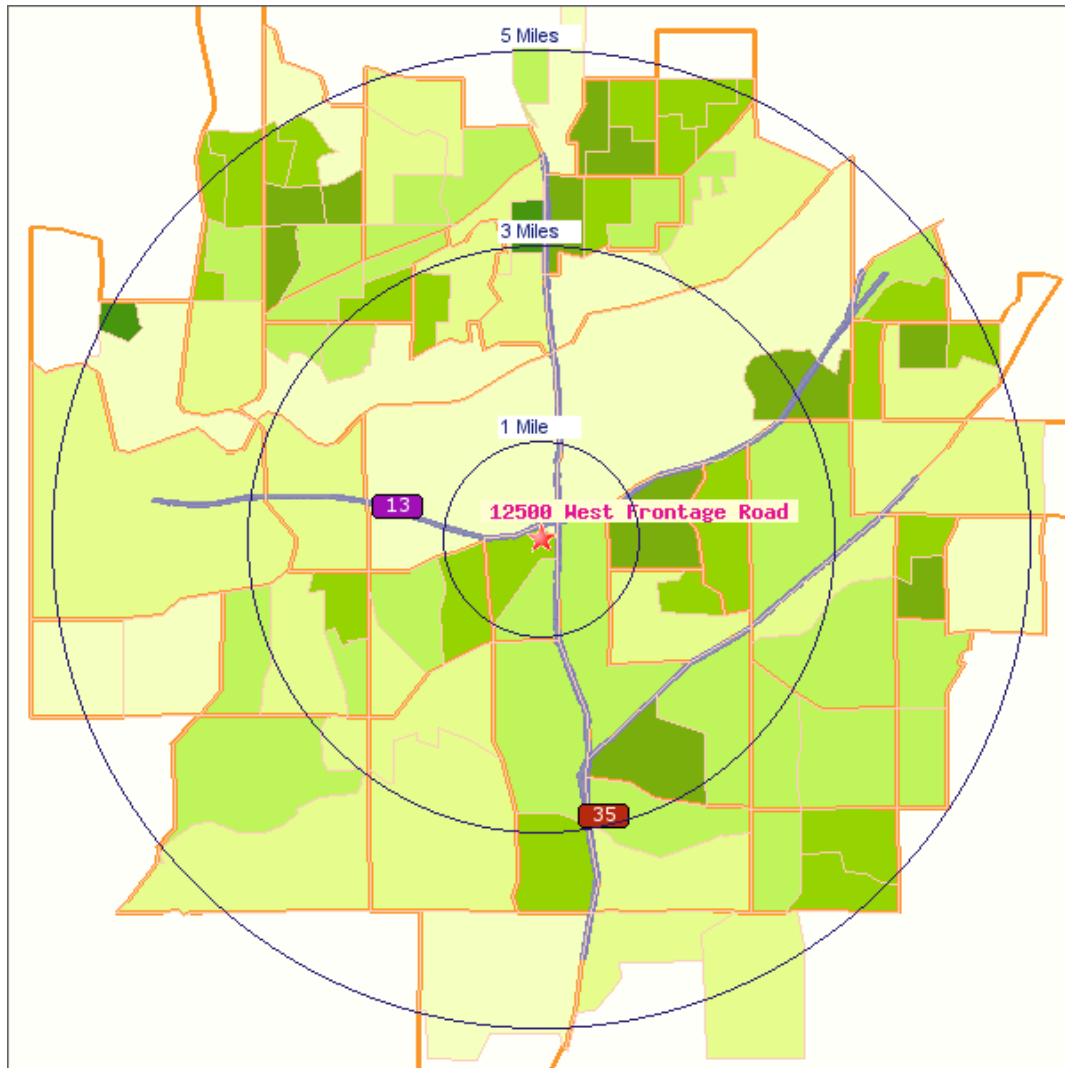


12500 West Frontage Road  
Burnsville, Minnesota 55337



Demographic Maps

Household Density

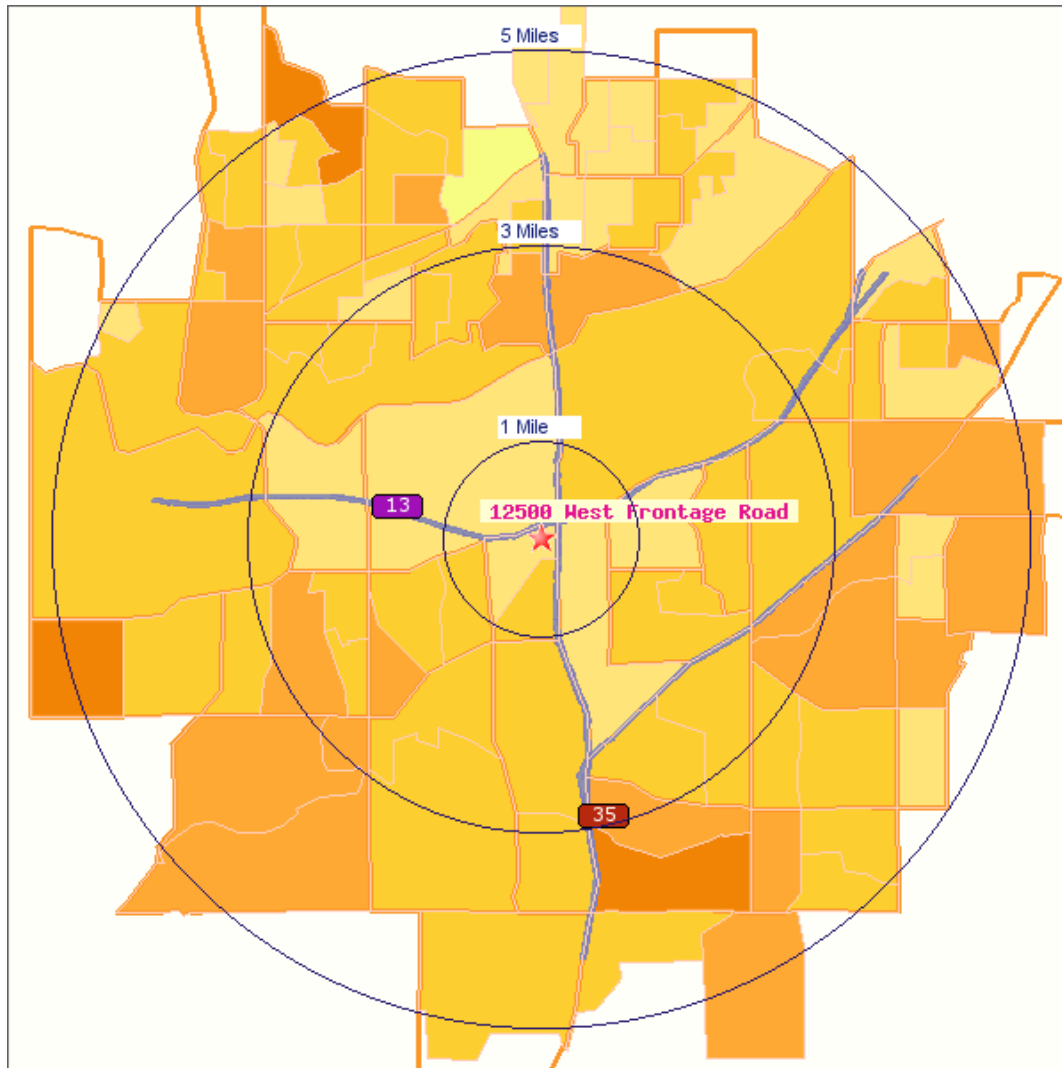









12500 West Frontage Road  
Burnsville, Minnesota 55337



Demographic Maps

Median Annual Household Income



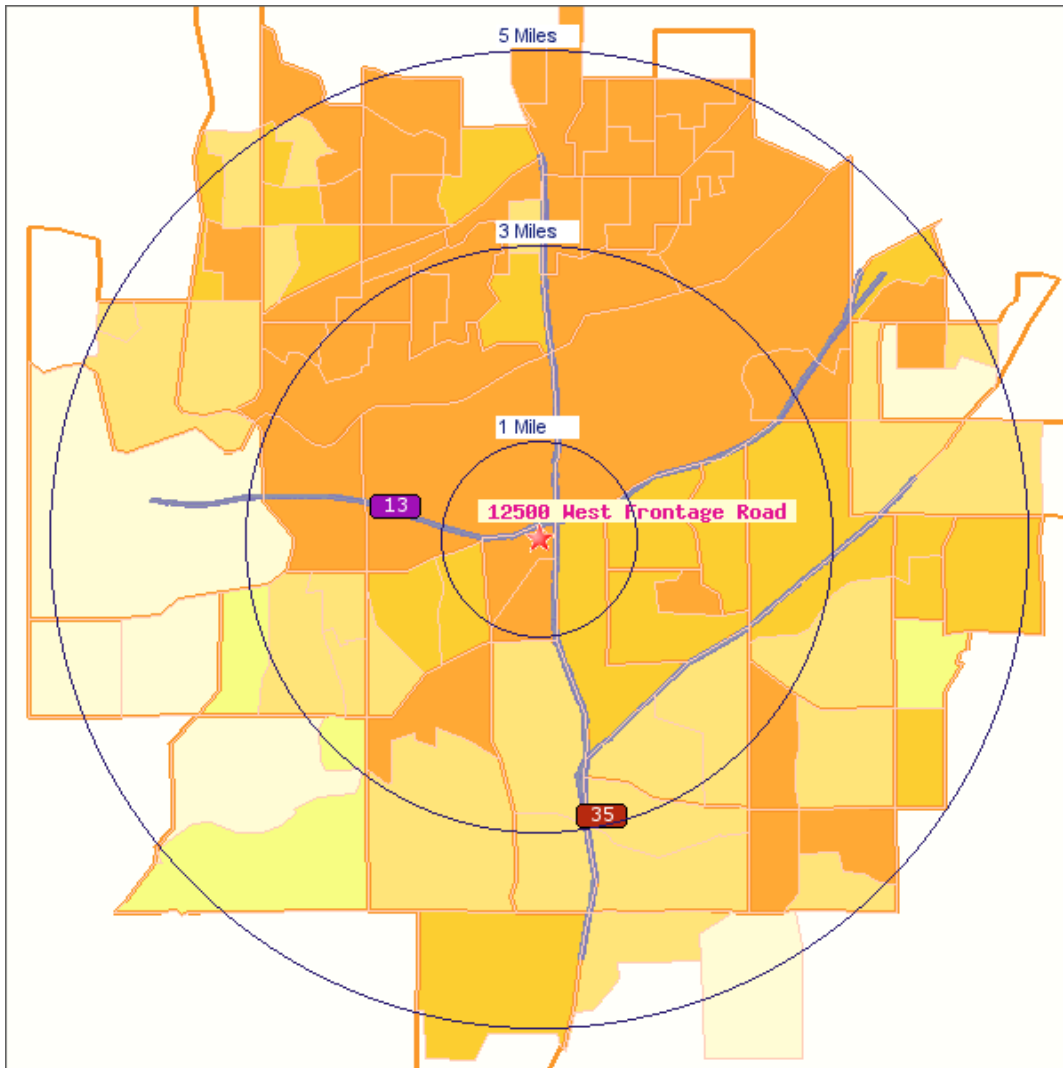
-  Below \$10,000
-  \$10,000 to \$30,000
-  \$30,000 to \$50,000
-  \$50,000 to \$75,000
-  \$75,000 to \$100,000
-  \$100,000 to \$200,000
-  Above \$200,000

12500 West Frontage Road  
Burnsville, Minnesota 55337



Demographic Maps

Age Of Structures



- 1995 to March 2000
- 1990 to 1994
- 1980 to 1989
- 1970 to 1979
- 1950 to 1969
- 1949 or Earlier

12500 West Frontage Road  
Burnsville, Minnesota 55337

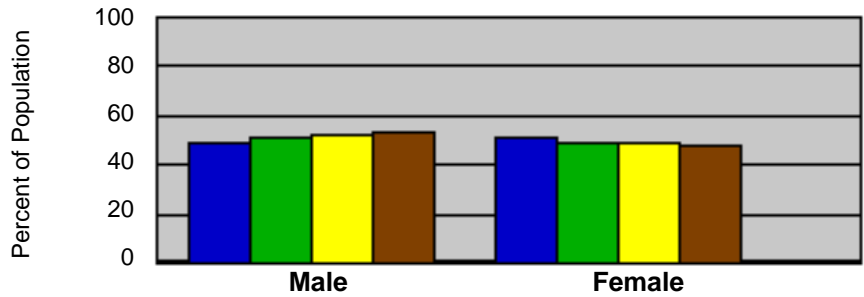



12500 West Frontage Road  
Burnsville, Minnesota 55337

**Comparison Chart**

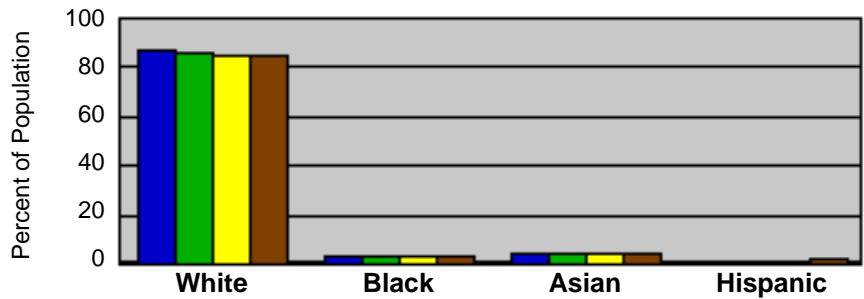

**Population Composition by Selected Groups (2000 - 2014)**

**Sex**



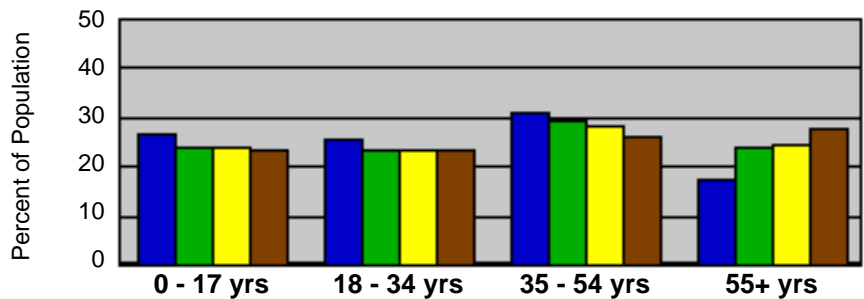

	Male	Female
Census 2000	49.1	50.9
Est. 2007	51.0	49.0
Est. 2009	51.5	48.5
Est. 2014	52.6	47.4

**Race/Ethnicity**



	White	Black	Asian	Hispanic
Census 2000	86.9	3.1	3.9	1.2
Est. 2007	85.1	3.3	4.2	1.4
Est. 2009	84.7	3.4	4.4	1.5
Est. 2014	84.0	3.6	4.7	1.7

**Age**



	0 - 17 yrs	18 - 34 yrs	35 - 54 yrs	55+ yrs
Census 2000	26.3	25.3	31.0	17.4
Est. 2007	23.9	23.3	29.2	23.6
Est. 2009	23.7	23.5	28.2	24.6
Est. 2014	23.4	23.2	26.0	27.5

